



# PLAT OF SURVEY UNIT 5 OF WINDTREE ACRES, A CONDOMINIUM

LOCATED IN THE SW 1/4 OF THE SE 1/4 OF SECTION 21, TOWN 2 NORTH, RANGE 16 EAST, WALWORTH COUNTY, WISCONSIN



WORK ORDERED BY -  
M3 DEVELOPMENT  
P.O. BOX 426  
RICHMOND, IL 60071

FARRIS, HANSEN & ASSOCIATES, INC.  
ENGINEERING - ARCHITECTURE - SURVEYING  
7 RIDGWAY COURT P.O. BOX 437  
ELKHORN, WISCONSIN 53121  
PHONE: (262) 723-2098 e-mail: office@farris-hansen.com

REVISIONS


PROJECT NO.  
2045.05.24  
DATE:  
03/06/2024  
SHEET NO.  
1 OF 1

NOTE: COPIES OF THIS MAP TO WHICH THE FOLLOWING CERTIFICATE WILL APPLY SHOW THE SURVEYOR'S ORIGINAL SEAL AND SIGNATURE IN RED INK. COPIES BY ANY OTHER MEANS MAY HAVE ALTERATIONS WHICH DO NOT REPRESENT THE SURVEYOR'S WORK PRODUCT.

I HEREBY CERTIFY THAT THE ABOVE DESCRIBED PROPERTY HAS BEEN SURVEYED UNDER MY DIRECTION AND THAT THE ABOVE MAP IS A TRUE REPRESENTATION THEREOF AND SHOWS THE SIZE AND LOCATION OF THE PROPERTY AND ITS EXTERIOR BOUNDARIES. THIS SURVEY IS MADE FOR THE USE OF THE PRESENT OWNERS OF THE PROPERTY, AND ALSO THOSE WHO PURCHASE, MORTGAGE, OR GUARANTEE THE TITLE THERETO WITHIN ONE YEAR FROM THE DATE HEREOF. FIELD WORK WAS CONDUCTED 3/6/2024.

DATED: 3/6/2024

*Christopher A. Hodges*  
CHRISTOPHER A. HODGES P.L.S. 2760



WINDTREE LANE  
{PRIVATE ROADWAY}

MAP SCALE IN FEET - ORIGINAL 1"=10'

X:\PROJECTS\2045\2045\_05\_24\ACAD\2045\_05\_24.dwg

FWIN-5

216-6094